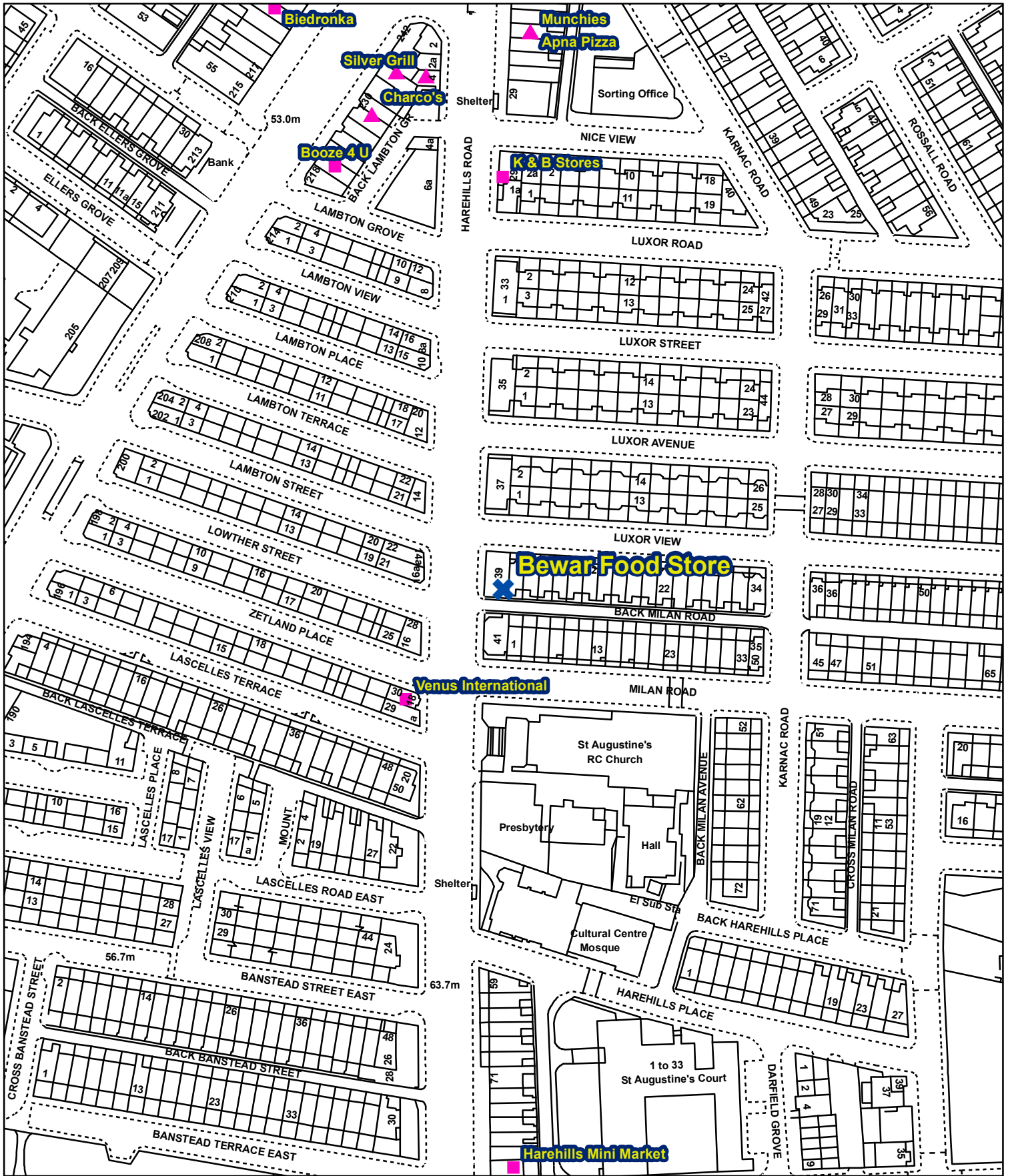






# Appendix B



This map is based upon the Ordinance Survey's digital data with the permission of the Ordinance Survey on behalf of the controller of Her Majesty's Stationary Office

© Unauthorised reproduction infringes Crown Copyright and may lead to prosecution or civil proceedings

Leeds City Council O.S. Licence No 1000019567  
 © Crown Copyright all rights reserved

Key	
	On licence
	Late night refreshment
	Off licence
	Other